

CROW WING COUNTY

Dec. 8, 2014 Snow Event # 3 No Name # 1 Map

Reported Event Conditions

Date:	12/8/2014
Event No:	No Name # 1
Begin Time:	12/7 2pm
End Time:	12/8 8am
Weather:	3/4" Snow
Precipitation:	.1" Rain
Temperature:	30\13
Wind:	20 mph

Event Costs

Salt	\$5,834
Sand	\$4,692
Brine	\$1,714
Equipment/Fuel	\$15,265
Personnel Reg.	\$6,559
Personnel OT	\$47
Total	\$34,111
Cost Mile	\$62
Season Total:	\$151,594




Priority By Route

Priority 1	
% Target 1A Met:	100%
% Target 1B Met:	100%
Priority 2	
% Target 2A Met:	100%
% Target 2B Met:	92%
Priority 3	
% Target 3A Met:	100%



Legend

 MnDOT Highway

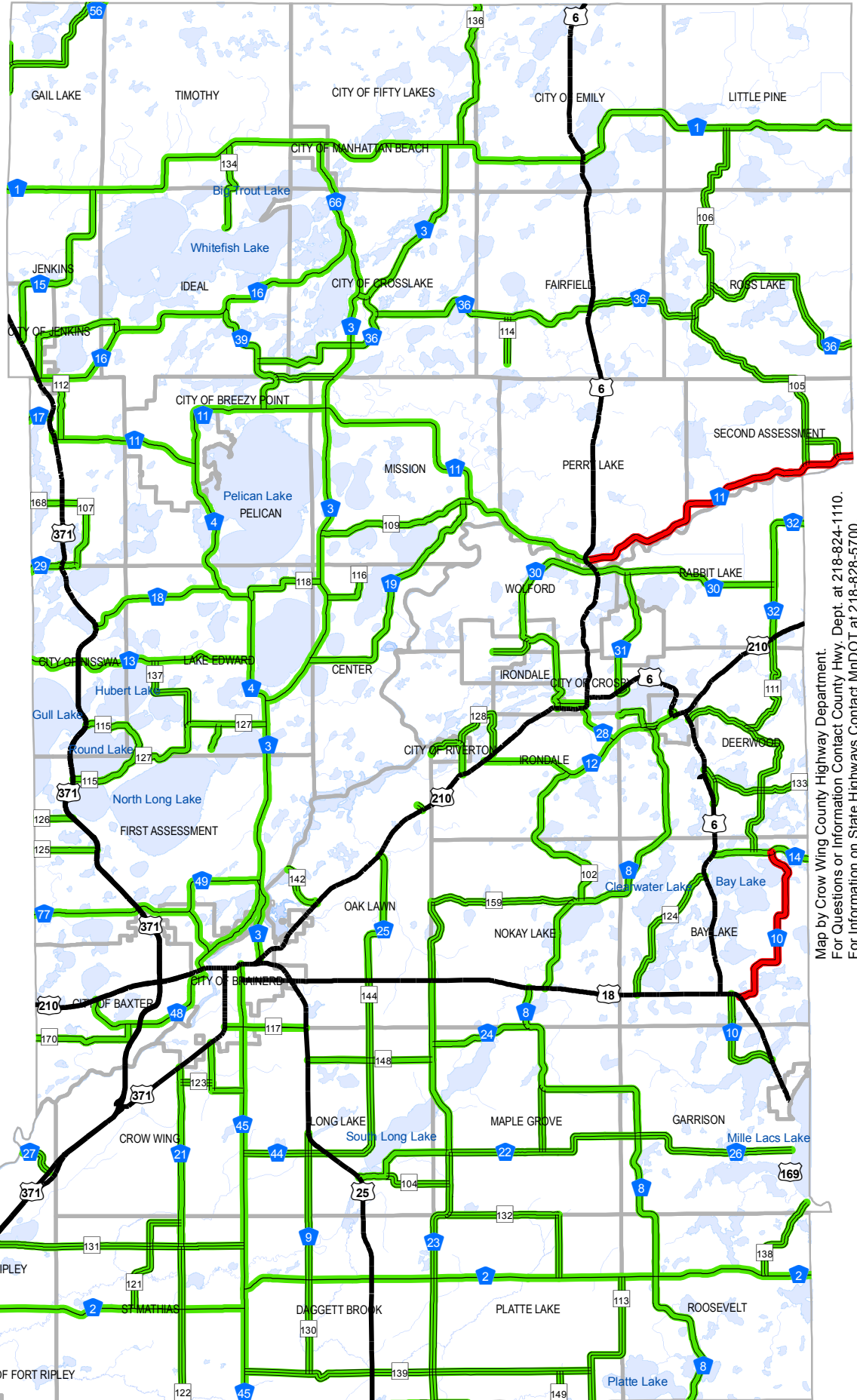
Route Priority

-  1 (ADT>5000)
-  2 (500>ADT<5000)
-  3 (ADT<500)

Route Target

-  Target Achieved
-  Target Not Achieved

Report Date: 12/10/2014



Map by Crow Wing County Highway Department.
For Questions or Information Contact County Hwy. Dept. at 218-824-1110.
For Information on State Highways Contact MnDOT at 218-828-5700.